SPAWAR
Systems Center
San Diego

Tactical Advanced Situation Display

Information-Centric Combat Operations

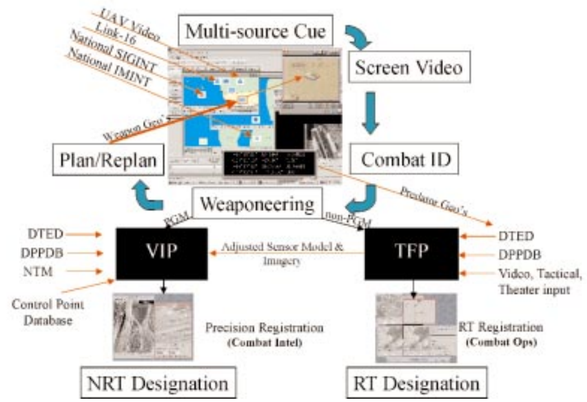

Common Surveillance Reconnaissance Picture (CSRP)

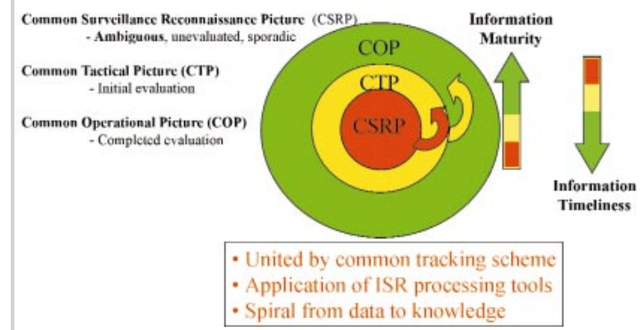

TASID CSRP Display

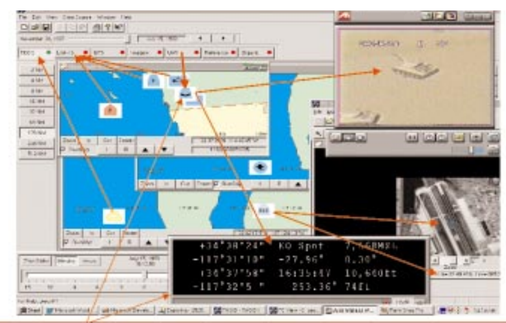

Real Time Closed Caption processing allows real time tracking of UAV detected objects on Map background and real time tracking solution -- location - heading - speed

Operational Flow

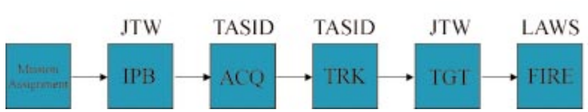

FBE-E TASID Functional Configuration

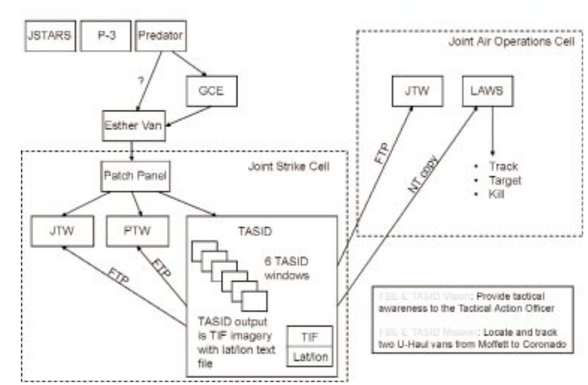

Approved for public release; distribution is unlimited. SD 165, July, 1999.